
































ICS MAP DISPLAY SYMBOLOGY	
SUGGESTED FOR PLACEMENT ON BASE MAP	SUGGESTED FOR PLACEMENT ON OVERLAYS
<p>MINIMUM RECOMMENDED</p> <p>BLACK {  RIDGE OR MANMADE FEATURES</p> <p>BLACK {  COMPLETED DOZER LINE *  COMPLETED LINE *  LINE BREAK COMPLETED</p> <p>RED {  FIRE ORIGIN * HAZARD (IDENTIFY TYPE OF HAZARD, E.G., POWER LINES) or e.g.</p> <p>BLUE {  * INCIDENT COMMAND POST  * INCIDENT BASE  * CAMP (IDENTIFY BY NAME)  * HOLT</p> <p>BLUE {  * HELISPOT (LOCATION AND NUMBER)  * HELIBASE  * REPEATER/MOBILE RELAY</p> <p>OPTIONAL {  TELEPHONE  FIRE STATION  WATER SOURCE (IDENTIFY TYPE, I.E. POND, CISTERN, HYDRANT) or e.g.  MOBILE WEATHER UNIT  IR GROUND LINK  * FIRST AID STATION</p>	<p>RED {  * UNCONTROLLED FIRE EDGE  SPOT FIRE  * HOT SPOT</p> <p>ORANGE {  * FIRE SPREAD PREDICTION</p> <p>BLACK {  * PLANNED FIRE LINE  * PLANNED SECONDARY LINE  * BRANCHES { INITIALLY NUMBERED CLOCKWISE FROM FIRE ORIGIN  * DIVISIONS { INITIALLY LETTERED CLOCKWISE FROM FIRE ORIGIN  * WIND SPEED AND DIRECTION  * PROPOSED DOZER LINE  * FIRE BREAK (PLANNED OR INCOMPLETE)</p> <p>BLUE {  REDFERN  * STAGING AREA (IDENTIFY BY NAME)</p> <p>ALL OVERLAYS MUST CONTAIN REGISTRATION MARKS. THESE MAY CONSIST OF IDENTIFIED ROAD INTERSECTIONS, TOWNSHIP/RANGE COORDINATES, MAP CORNERS, ETC.</p>
* - TO BE USED ON INCIDENT BRIEFING AND ACTION PLAN MAPS (NO COLOR)	